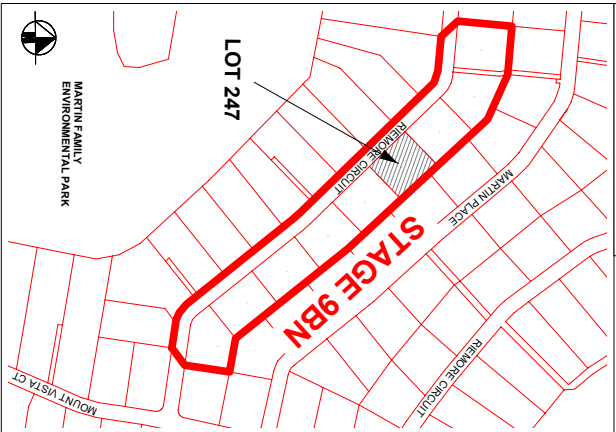
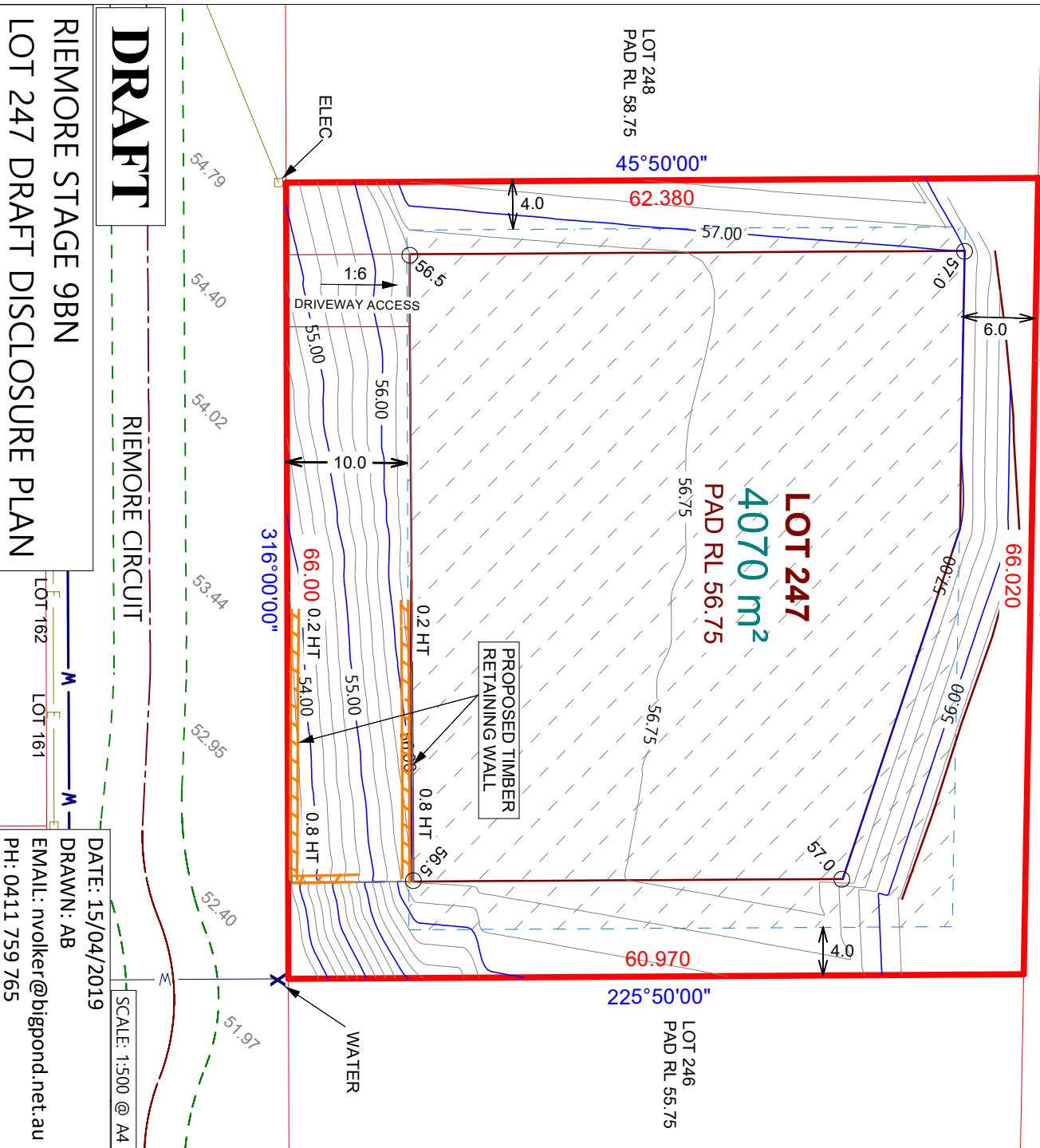
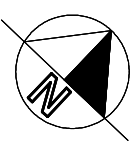


LOCALITY PLAN



LEGEND

	ROAD EDGE		WATER SUPPLY HOUSE CONNECTION
	BOUNDARY		STORM WATER PIT
	ELECTRICAL		ELECTRICAL SUPPLY HOUSE CONNECTION
	WATER SUPPLY		BUILDING ENVELOPE
	STORM WATER LINE		



DRAFT

RIEMORE STAGE 9BN
 LOT 247 DRAFT DISCLOSURE PLAN

DATE: 15/04/2019
 DRAWN: AB
 EMAIL: nvolker@bigpond.net.au
 PH: 0411 759 765

SCALE: 1:500 @ A4